



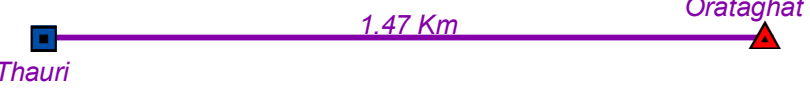



Plate : KEN 12b	
CESU	
Proposed alignment of 11 KV line under Infrastructure Development Plan	
Thauri - Ortaghat	
 200 100 0 200 400 Meters	<ul style="list-style-type: none"> Proposed location of 33/11 KV s/s or Source Location Target Location Proposed Power Line
 Estimated Length of 11 KV line = 1.47Km	
Prepared by:  SPARC Spatial Planning & Analysis Research Centre Pvt. Ltd. E/11, Infocity, Patia, Bhubaneswar	